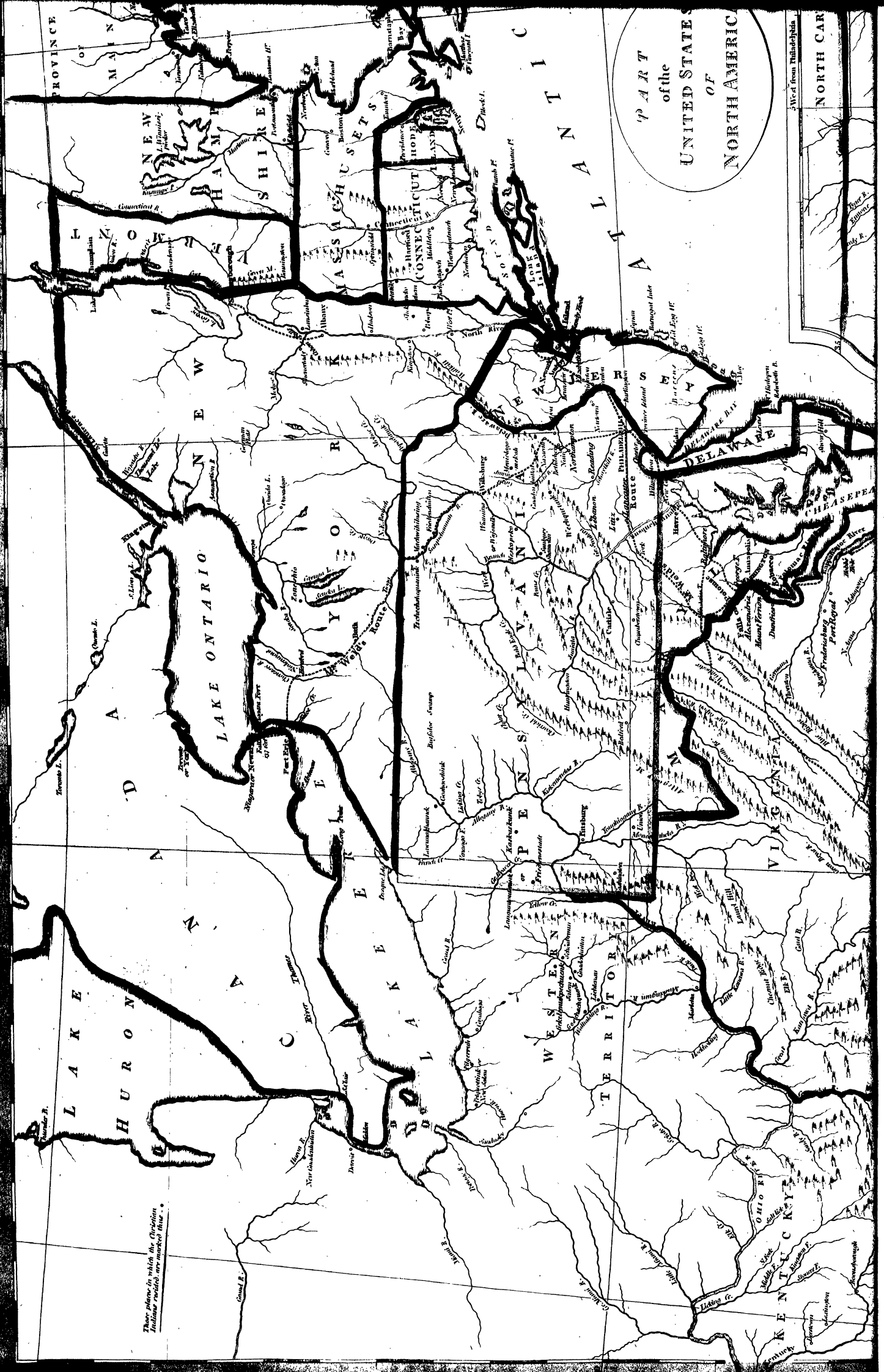


J. Wood del.

VIEW of the ROCK BRIDGE

Published Dec. 25th 1798 by L. St. John's Press

Those places in which the Christian
Indians resided are marked with . . .

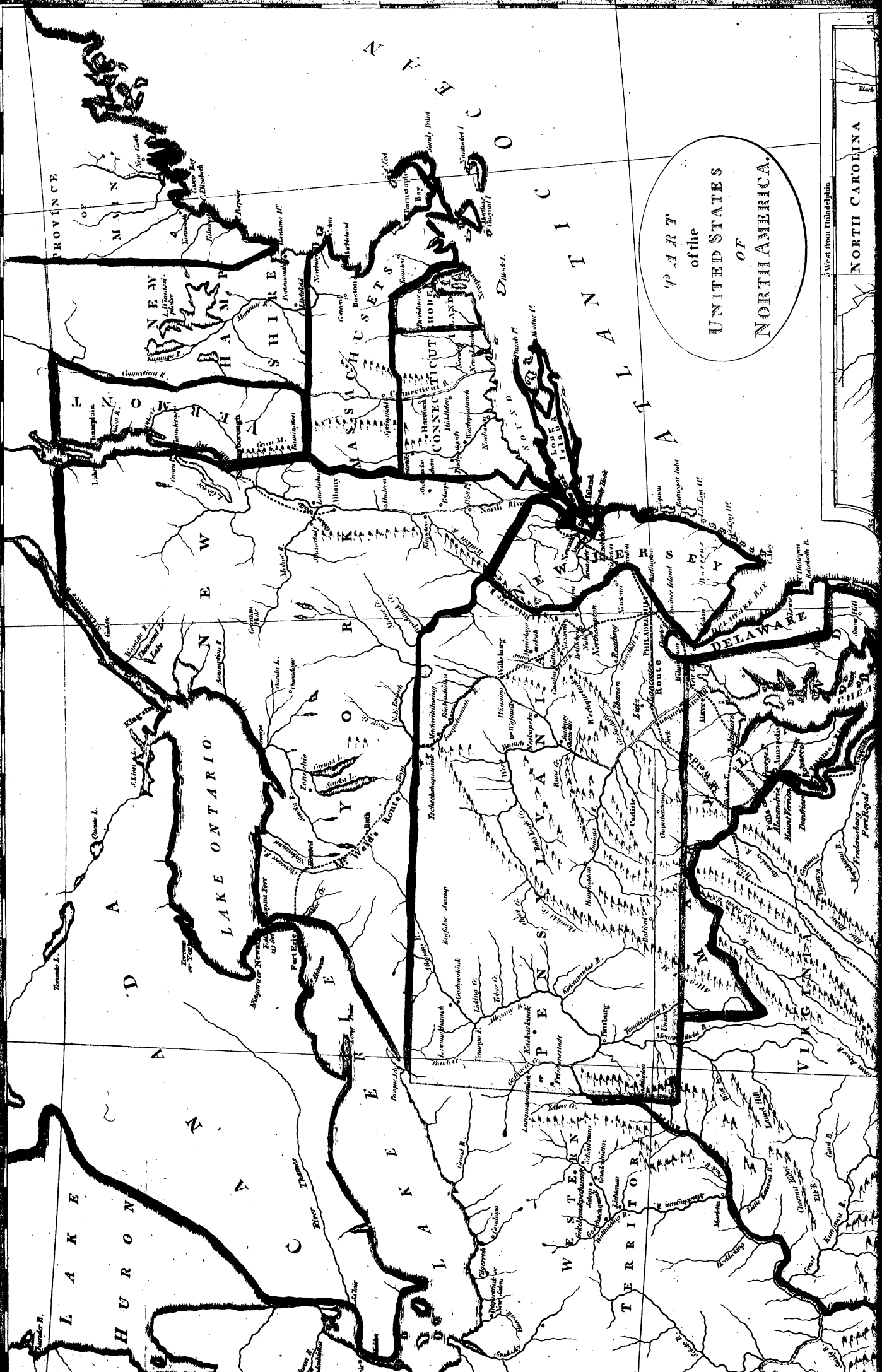


PART
of the
UNITED STATES
OF
NORTH AMERICA

Scale of Miles
Scale of Kilometers

NORTH CAROLINA

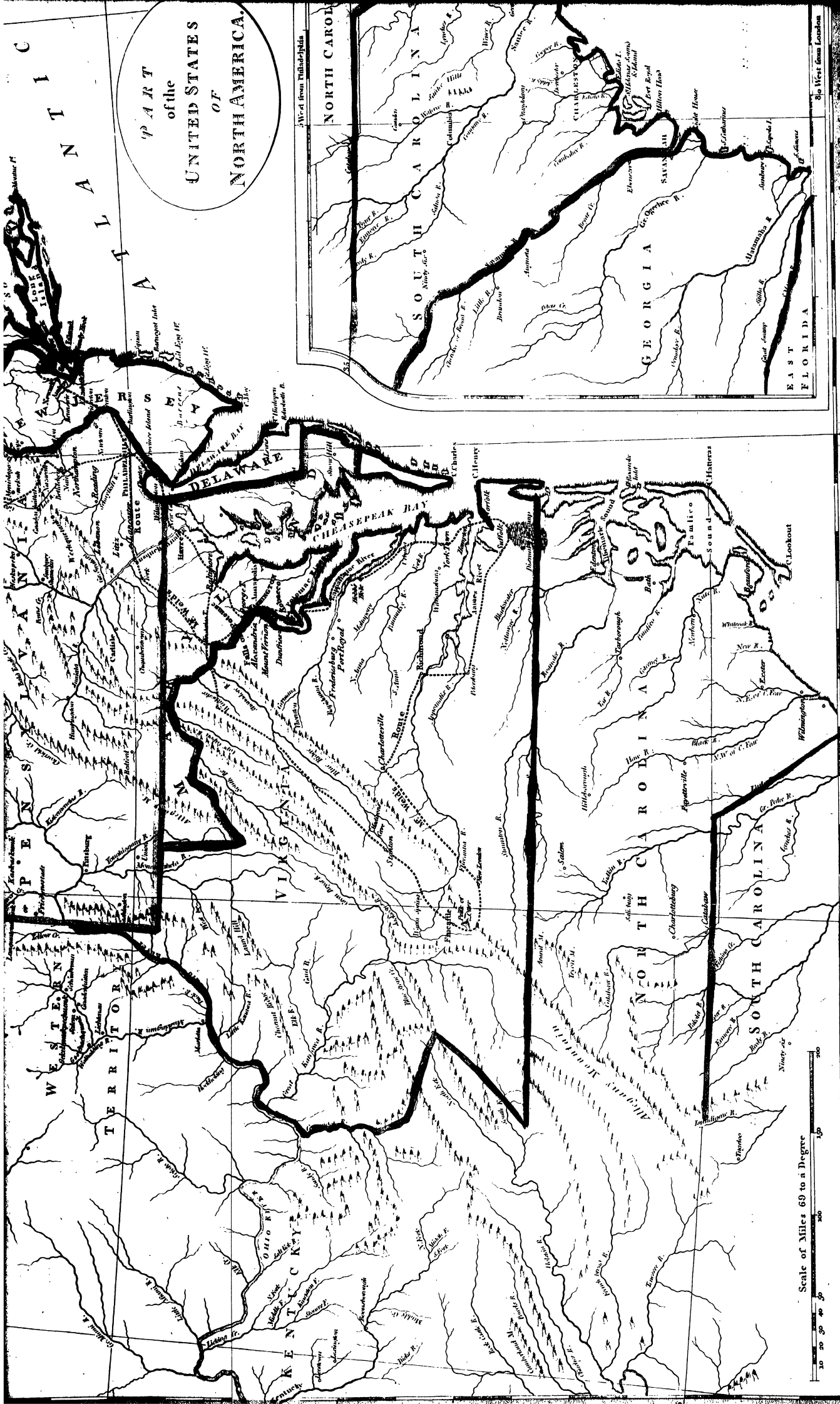
Philadelphia West from London 75°13'



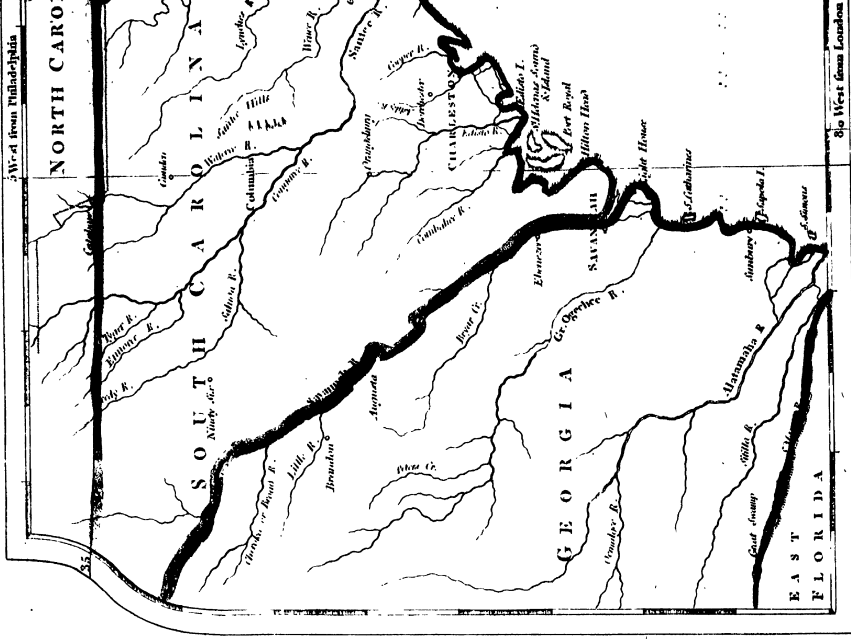
PART
of the
UNITED STATES
OF
NORTH AMERICA.

West from Philadelphia

NORTH CAROLINA



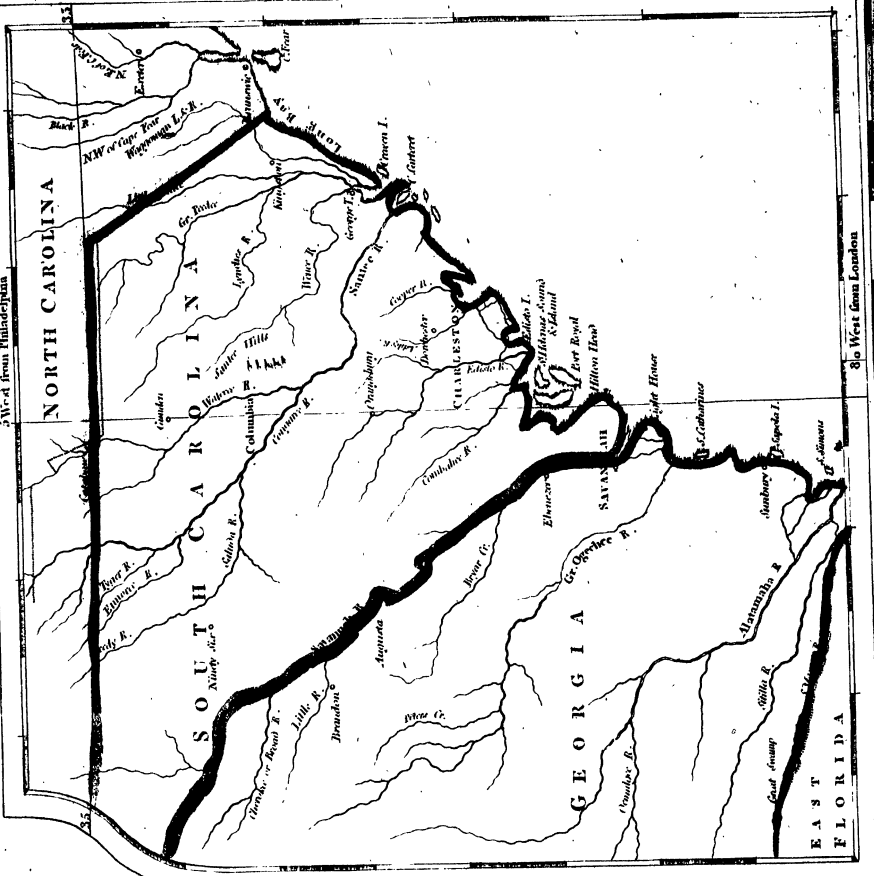
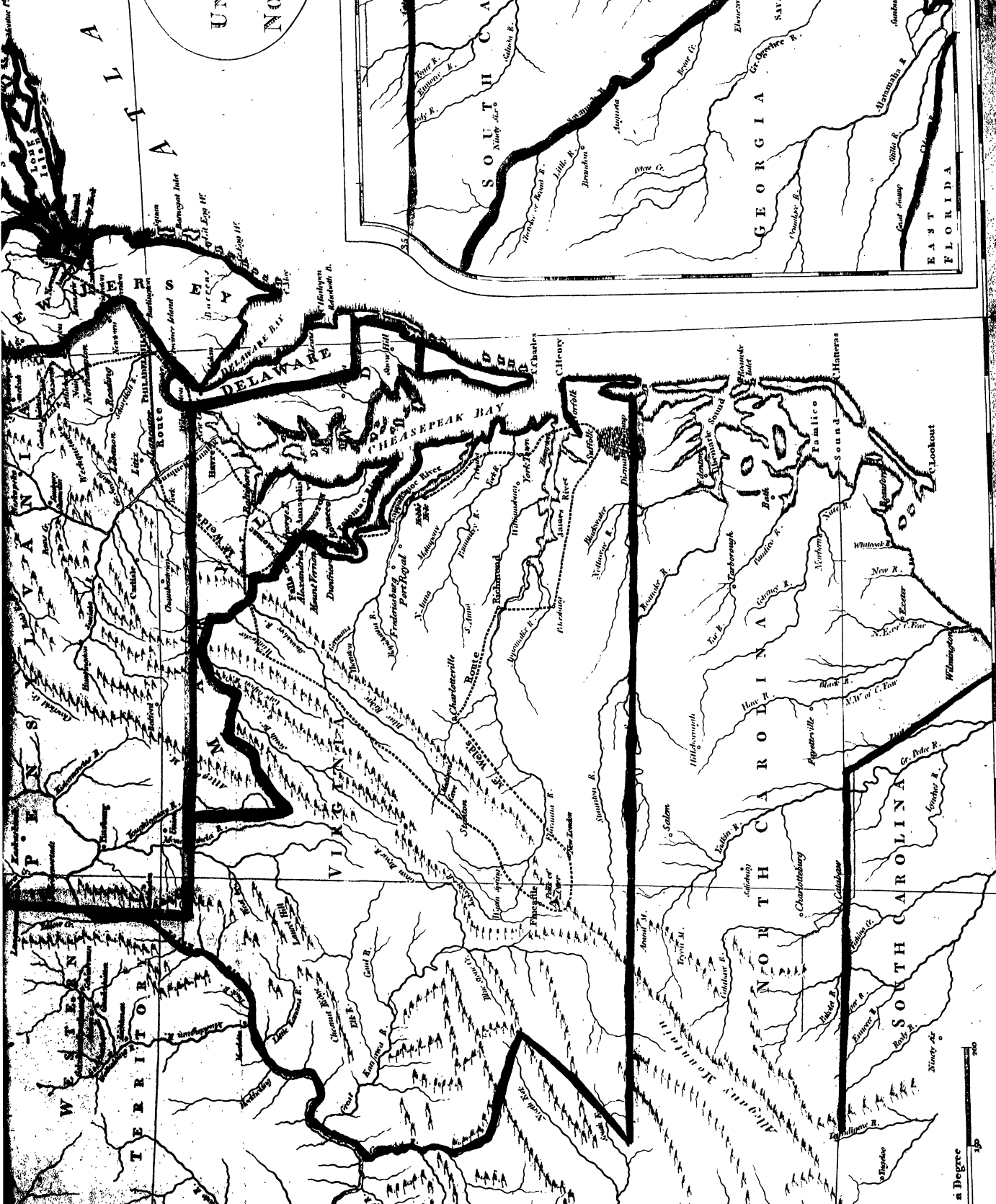
PART
of the
UNITED STATES
OF
NORTH AMERICA.



Printed and Published by J. S. Snowden, Philadelphia.


ATLANTIC


PART of the UNITED STATES OF NORTH AMERICA.



Scale: 1 Degree

Published by J. D. Smith, Providence, R.I.





PART OF MARYLAND within the TERRITORY OF COLUMBIA

PART OF VIRGINIA within the TERRITORY OF COLUMBIA

P.L.A.N.
of the CITY of
WASHINGTON

Statute Miles
1/4
1/2
3/4
1

Published by J. Stoddard Franklin, n^o. 597 F St.



J. Wall del.

VIEW OF MOUNT VERNON, the seat of GEN. WASHINGTON

Published Dec. 18, 1794, by J. Stockdale, Painter.






J. Rogers sculp.

AMERICAN STAGE WAGON

Published by L. Stockdale, Boston.

J. Wood del.

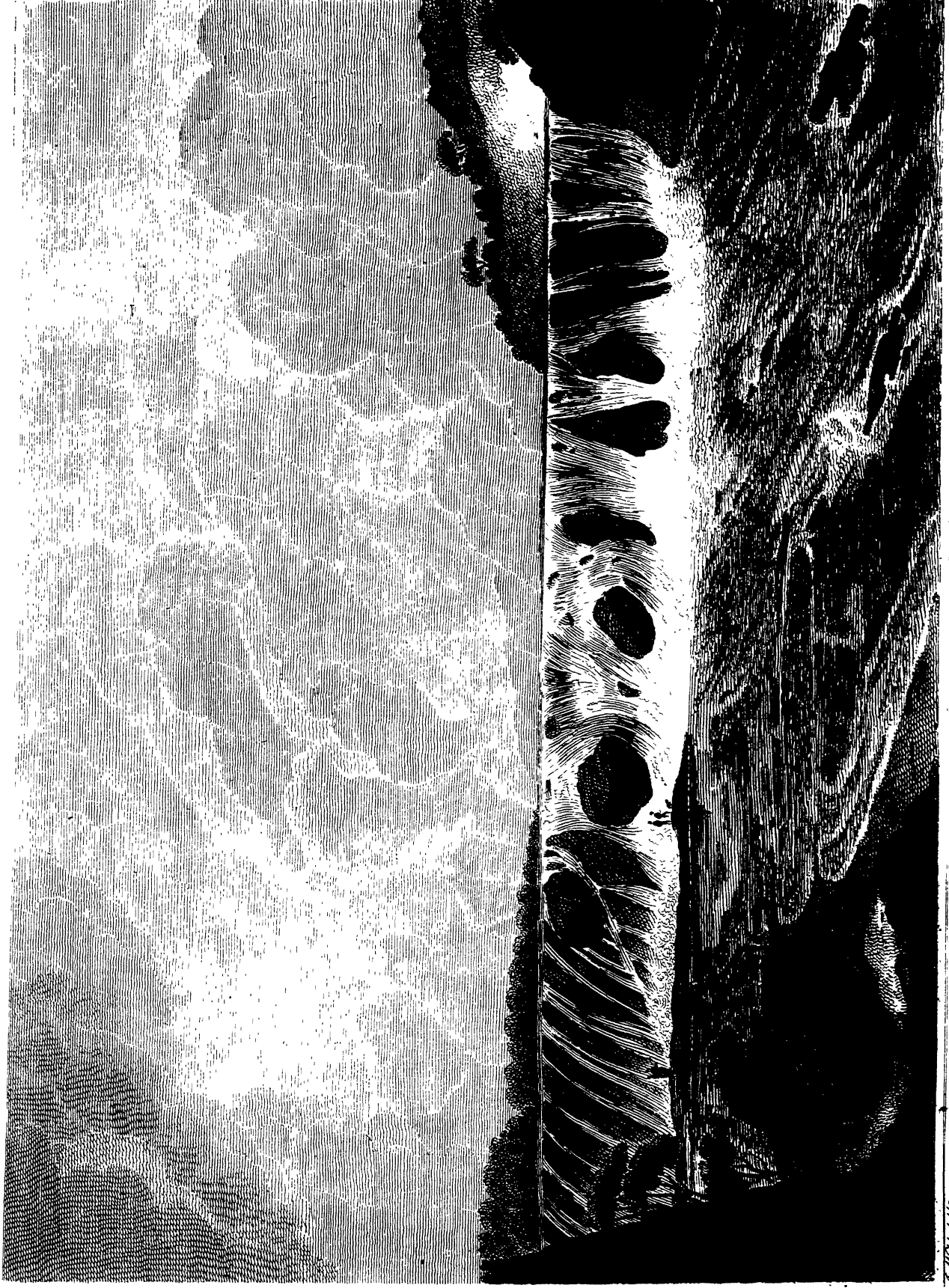


J. Springguth sculptor

VIEW on the PATOWMAC RIVER, from Mount Vernon

Published Dec. 11, 1791, by J. Stockdale, Printer.

J. Hill del.



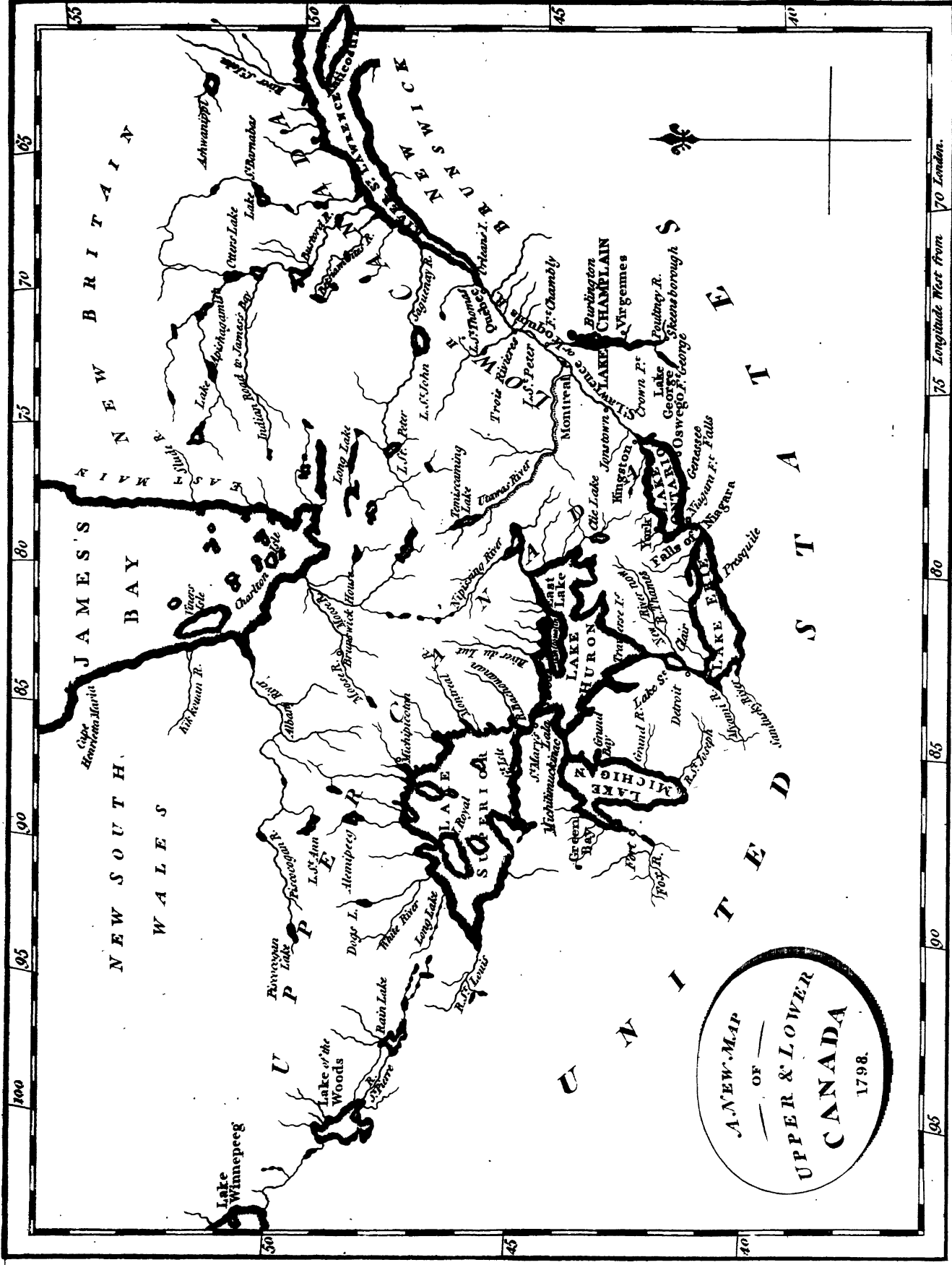
A. Thomson sculpit

VIEW of the COHOZ FALL.
Published Dec. 29 1799. by J. Stoddard, Providence.

J. White del.

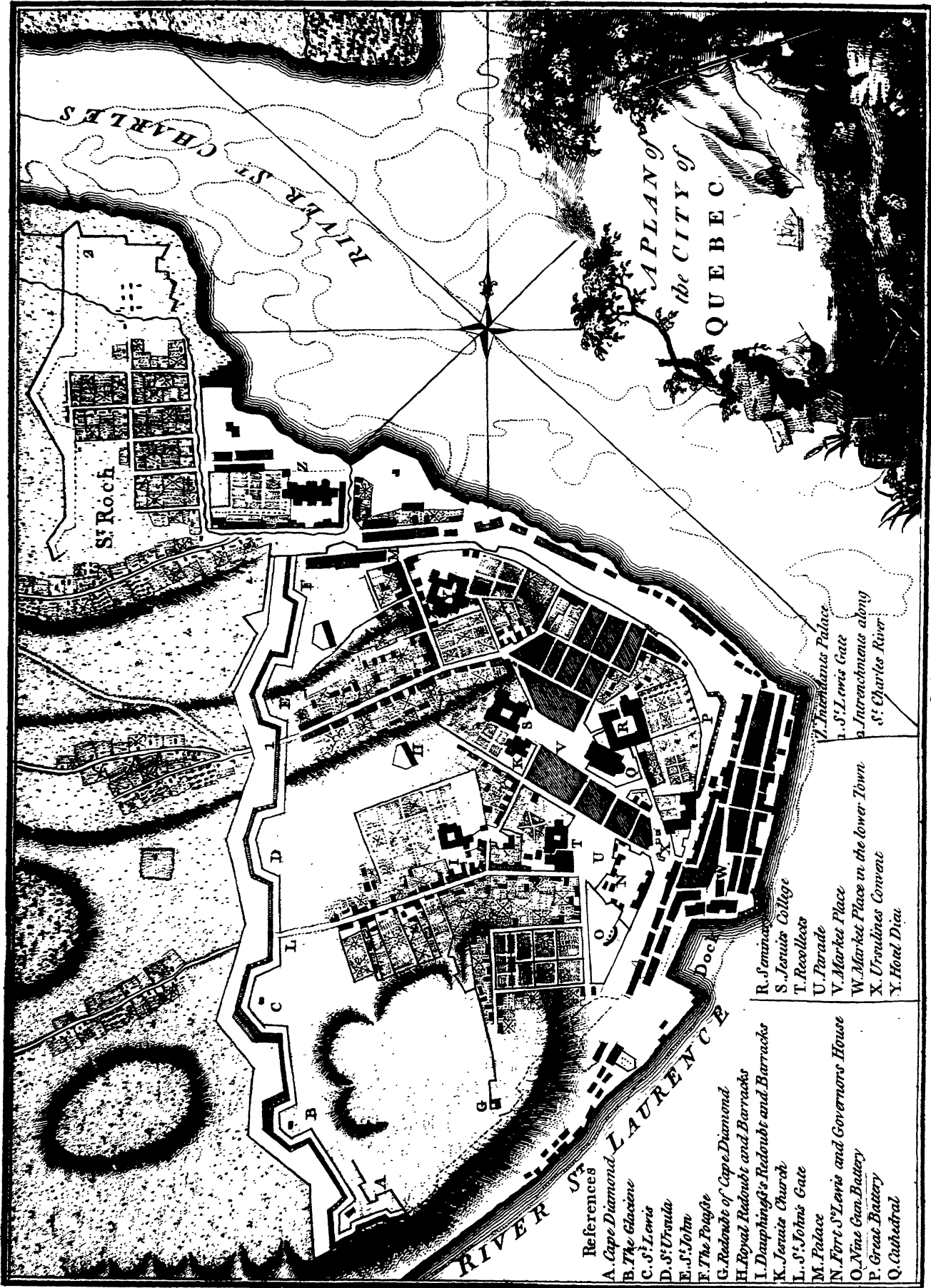
~

1



95 Longitude West from 70 London.

Published Nov. 20th 1798 by J. Stockdale Piccadilly.



A PLAN of
the CITY of
QUEBEC

Scale of 3000 Feet.
500 1000 2000 3000

References

- A. Cape Diamond
- B. The Glaciere
- C. S. Lewis
- D. S. Ursula
- E. S. John
- F. The Fogge
- G. Redoubt of Cape Diamond
- H. Royal Redoubt and Barracks
- I. Dauphine's Redoubt and Barracks
- K. Jesuits Church
- L. S. John's Gate
- M. Palace
- N. Fort S. Lewis and Governors House
- O. Nine Gun Battery
- P. Great Battery
- Q. Cathedral

- R. Seminary College
- S. Jesuits College
- T. Recollets
- U. Parade
- V. Market Place
- W. Market Place in the lower Town
- X. Ursulines Convent
- Y. Hotel Dieu

- Z. Intrenchments along S. Charles River
- AA. Intendants Palace
- BB. S. Lewis Gate

St. Roch

RIVER ST. CHARLES

RIVER ST. LAURENCE

DOCK






J. Wood del.

VIEW OF CAPE DIAMOND

Published Dec. 14 1796. by J. Woodcutale Piccadilly



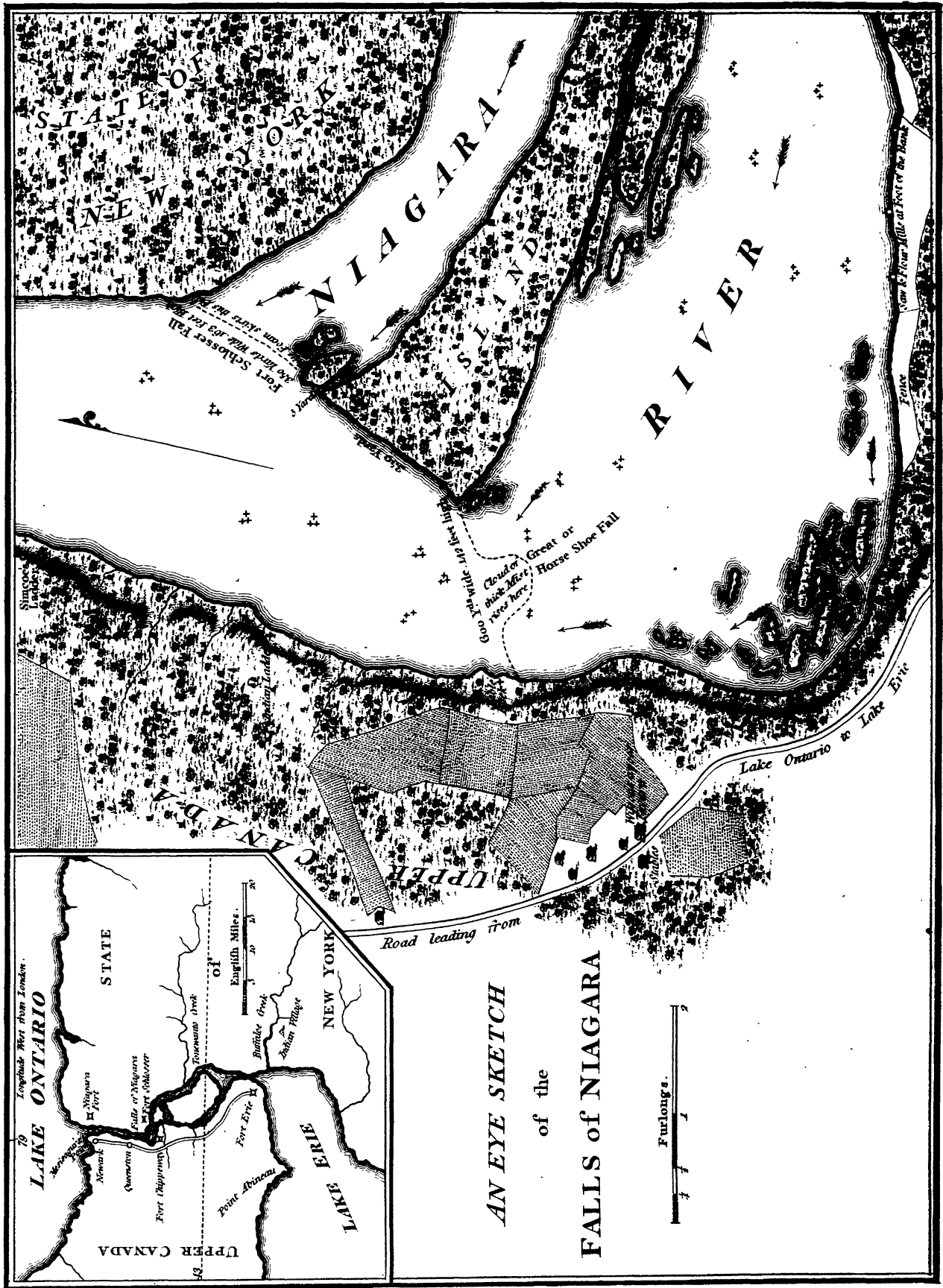
CANADIAN CALASH or MARCHIE DONC.

Published Dec. 29, 1898, by L. Stockdale, Toronto, Ont.

J. B. Dwyer del.

J. Mill del.






AN EYE SKETCH
of the
FALLS of NIAGARA

Furlongs
1 1/2 2 3 4

UPPER CANADA
LAKE ONTARIO
STATE OF NEW YORK
LAKE ERIE
NEW YORK
English Miles
3 20 25 30
Falls of Niagara
Fort Schlosser
Fort Chippewa
Point Abino
Buffalo Creek
Tonawanda Creek
Niagara River
Niagara Falls
Newark
Quebec
Longback West from London.






W. H. Woodcut.

VIEW OF THE HORSE-SHOE FALLS OF NIAGARA.

Published Dec. 3, 1840, by L. Stebbins, Albany.

W. H. Woodcut.





Engraved by

J. Wood del.

VIEW of the Upper FALLS of NIAGARA.

Engraved Dec. 22 1798 by C. Stockdale, Providence




J. Wood del.

VIEW of the FALLS of NIAGARA

Published Dec. 20 1796 by J. Stockdale Br. and Co.

3



VIEW OF BETHLEHEM a Mercurian settlement.

Engraved Dec. 29 1798. by J. Stockdale Piccadilly.

J. Wallis del.

J. Wallis del.